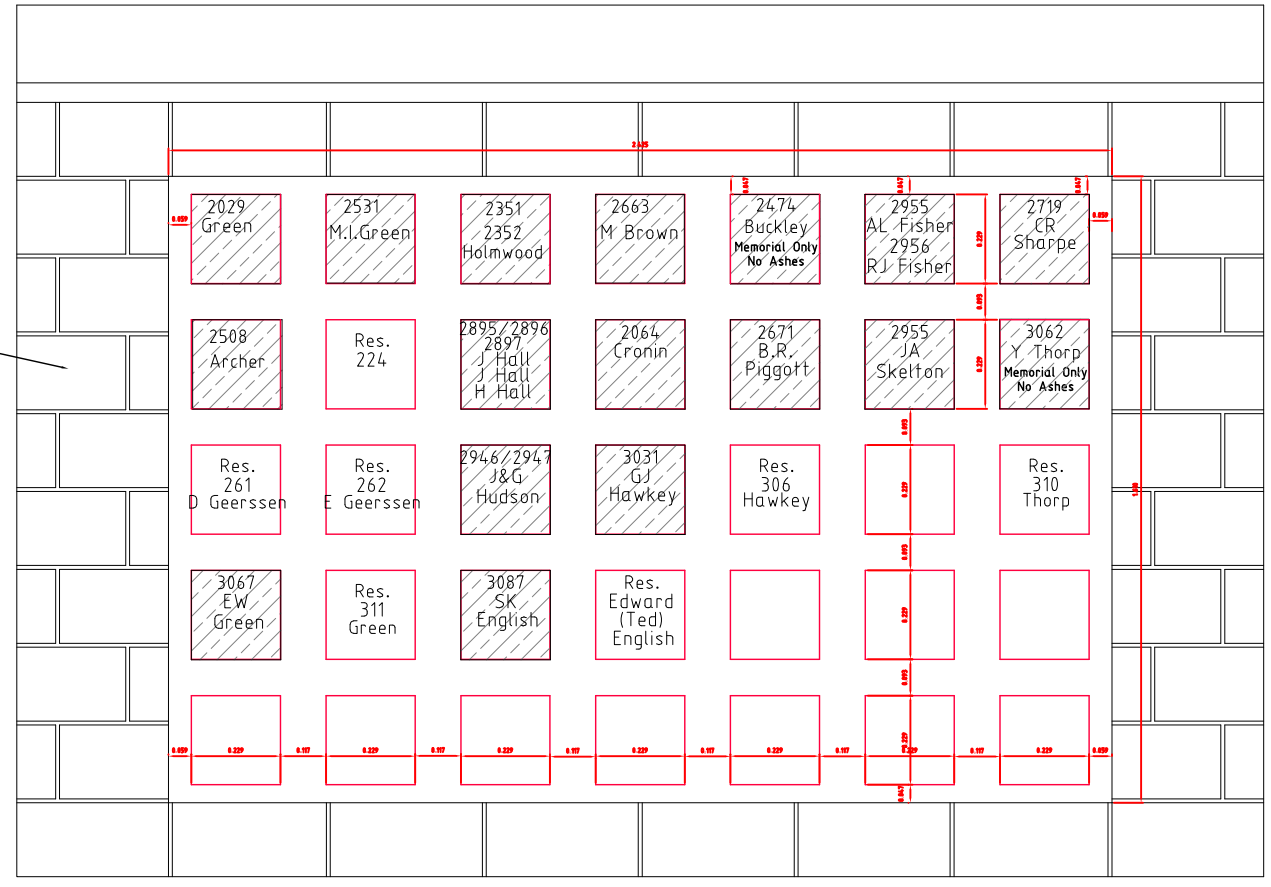
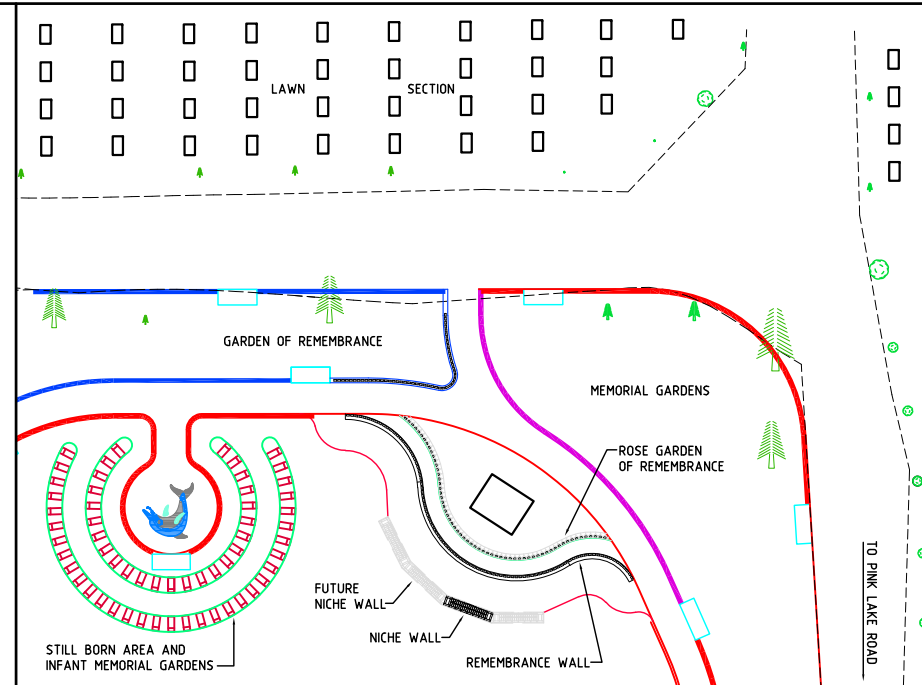


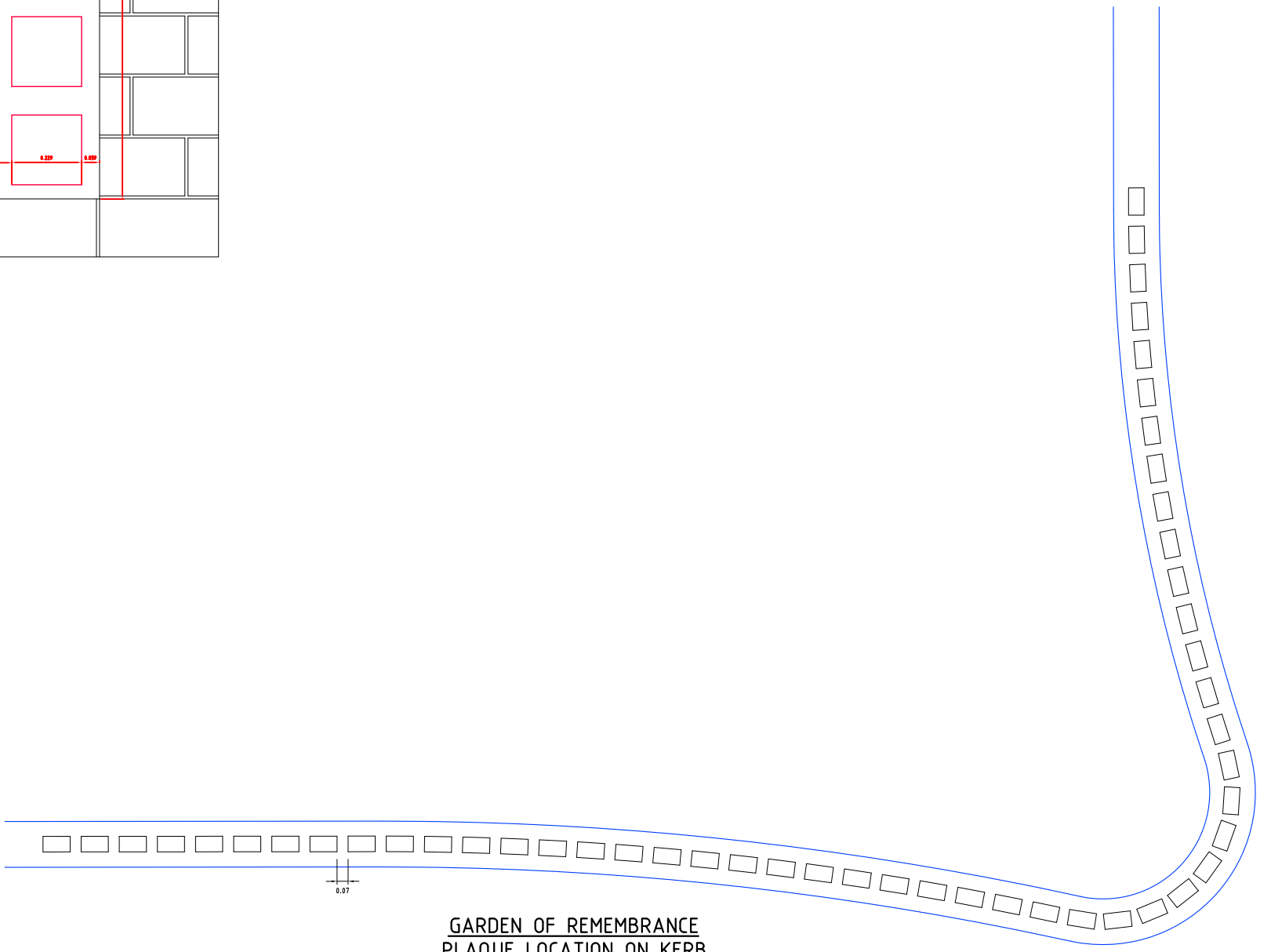
EXIST. BRICKWORK SURROUNDING RENDERED NICHE WALL



NICHE WALL PLAQUE (SIZE 0.229 x 0.229)
SCALE 1 : 10



LOCATION PLAN
SCALE 1 : 250



GARDEN OF REMEMBRANCE
PLAQUE LOCATION ON KERB
SCALE 1 : 20

NOTES

LEGEND

AMENDMENTS

Datum A.H.D.
Field Book 24
Level Book ????

SHIRE OF ESPERANCE

Proposed Pipe	Light Pole	Retic Sprinkler	Telecom Manhole	Telecom Cable
Existing Pipe	Wire Anchor	Junction Pit	Telecom Pit	Underground Power
Existing Kerb	Highmast Lighting	Side Entry Pit	Street Sign	
Proposed Kerb	Water Metre	Gully Pit	Tree	
Prop Footpath	Stop Valve	Sewer Manhole	Sign	
Power Pole	Hydrant	SEC Manhole	Water Main	

Date	Description
04/04/18	Updated - PNJ
16/04/19	Grave Locations Updated - MP
26/03/20	Grave Locations Updated - MP
13/03/21	Grave Locations Updated - MP
07/06/01	ORIGINAL DRAWING

RAW Filename	CEM001
Filename	CEM00118.DWG
Survey	Peter Cull
Design	David Spencer
Drawn	Mary Parker

Road Number	120
Base Map	15-14
Other Details	
ESPERANCE CEMETERY NICHE WALL AND GARDEN OF REMEMBRANCE	
ESPERANCE	

Sheets	1 of 1
Date	13/03/2021
Engineer	Shire Engineer
CEM00118	