




LEGEND

Zones


-  Residential
-  Urban Development
-  Rural
-  Rural Residential
-  Rural Smallholdings
-  Rural Townsite Zone
-  Rural Unsettled
-  Light Industry
-  General Industry
-  Industrial Development
-  Commercial
-  Mixed Use
-  Tourism
-  Private Community Purposes
-  Cultural and Natural Resource Zone
-  Local Centre

-  Oceans/Waterways
-  R-Codes


Additional Uses

-  A1 - See Scheme Text


Additional Uses Reserves

-  AR1 - See Scheme Text



Special Uses


-  SU1 - See Scheme Text

Restricted Uses













-  R1 - See Scheme Text

Special Areas

-  Special control area
-  Special control area - Environment

-  Scheme Boundary

Reserves

-  RR1 Rural Residential - See Scheme Text
-  RS1 Rural Smallholdings - See Scheme Text
-  Public Open Space
-  Environmental Conservation
-  Civic and Community
-  Public Purposes
-  M - Medical Services
-  IS - Infrastructure Services
-  E - Education
-  ES - Emergency Services
-  H - Heritage
-  GS - Government Services
-  R - Recreational
-  CE - Cemetery
-  Drainage / Waterway
-  Railways
-  Primary Distributor Road
-  Local Distributor Road
-  Local Road
-  Strategic Infrastructure
-  Special Purpose